


Name _____

Date _____

These are bundles of hundreds, tens, and ones. Write the standard form, expanded form, and word form for each number shown.

1.



a. Standard Form _____

b. Expanded Form _____

c. Word Form _____

2.



a. Standard Form _____

b. Expanded Form _____

c. Word Form _____

3. What is the unit value of the 3 in 432? _____

4. What is the unit value of the 6 in 216? _____

5. Write 212, 221, 122 in order from greatest to least.

Tennessee Studies Weekly

FREE IN THE UNITED STATES


GRADE
2

Regional News

The U.S. is a big country. Because it's so big, the land is not all the same. Some land is flat as far as the eye can see. Some land has rocks and mountains. Some land has lots of people and some has just a few. Let's learn more about the different parts of our country!

Reporting Live from the Classroom

It's time for Ms. Johnson's class to teach her what they know about maps and land. She puts the class into groups, one for each part of the U.S.



"I'm Rev and I'll be your news man for today," Rev says. "We live in Tennessee. Let's take a look at the map behind me. Which part of the U.S. is our state in?"

Look at the map and give Rev the right answer.

U.S. Regions

How are U.S. regions alike and different?

The Southeast is the southern states on the eastern side of the country. They have warm summers and winters that aren't too cold. You can go to the beach or the mountains.

The Northeast is the northern states that are on the east side of the country. They don't have as much good soil for growing things. Their winters are cold.

New York City is the most populated city in the Northeast. There are over 8 million people that live there!

Memphis and Nashville have two of the largest populations in the Southeast Region. The population is small compared to New York City, but 600 thousand people is still a lot!

The Great Plains is mostly flat. The Great Lakes are here. This region can have really bad snow storms too. The only beaches are on the shores of the lakes.

Columbus, Ohio in the Great Plains has over 800 thousand people living in it. That's almost a million people living in one place!

The Southwest can be dry and hot. It has mountains, deserts, highlands and deep places called basins. One of the most well-known landforms here is the Grand Canyon. It is very deep!

Los Angeles, California is in the Southwest. It has more than four times as many people than Columbus! This region also has Phoenix, Arizona, which houses one and a half million people on its land.

The Rocky Mountain Region is in the West. There are many high mountains and lots of outdoor recreation here.

The Pacific Northwest can be very rainy! There are a few mountains and some big rivers here.

Denver for the Rocky Mountain Region and Seattle for the Pacific Northwest Region have similar population numbers. Though their environment is different, the number of people living here is almost the same.



ACTIVITY PAGE

Name _____

Answer the questions about the U.S. regions.

1. Which region has the highest mountains?

Rocky Mountain

Great Plains

Southeast

Pacific Northwest

2. Which region has the biggest lakes?

Southwest

Great Plains

Northeast

Southwest

3. Which region shows lower lands?

4. Which region has a very dry climate?



Let's Write

You get to visit any region in the country. Where will you go? Why do you want to go there? What will you do when you get there?

Name: _____

Tennessee Studies Weekly


Date: _____

Worksheet 2 Week 7


Remember the Regions

Name the region that belongs. Draw a picture that represents each region.

1. This region has good soil for growing food. If you are in this region, you can go to the beach or the mountains!



2. This region has very cold winters. They do not have very good soil for growing plants and less people live here than in the South.



3. This region is dry and hot. It has mountains, deserts, highlands, and the Grand Canyon!

