




Name \_\_\_\_\_ Date \_\_\_\_\_

1. Marcos used the place value chart to count bundles. How many sticks does Marcos have in all?

Hundreds	Tens	Ones
		

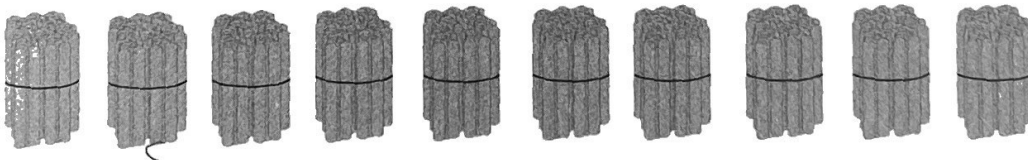
Marcos has \_\_\_\_\_ sticks.

2. Write the number:



Hundreds	Tens	Ones

3. These are hundreds. If you put them together, which unit will you make?



- a. one      b. hundred      c. thousand      d. ten

4. Imagine 585 on the place value chart. How many ones, tens, and hundreds are in each place?

ones	tens	hundreds

5. Fill in the blanks to make a true number sentence.

12 ones = \_\_\_\_\_ ten \_\_\_\_\_ ones

6. Show a way to count from 170 to 410 using tens and hundreds.  
Circle at least 1 benchmark number.

7. Mrs. Sullivan's students are collecting cans for recycling. Frederick collected 20 cans, Donielle collected 9 cans, and Mina and Charlie each collected 100 cans. How many cans did the students collect in all?

Name: \_\_\_\_\_  
Tennessee Studies Weekly

Date: \_\_\_\_\_  
Worksheet 1 Week 6

## My Landform Adventure

First draw a picture of each landform.

<b>Island</b>	<b>Mountain</b>	<b>Lake</b>
<b>Peninsula</b>	<b>Valley</b>	<b>Plain</b>
<b>Plateau</b>	<b>Ocean</b>	<b>River</b>

Write a true or imagined story of a time that you visited one of the landforms. What did you do while you were there?

---

---

---

---

---



# What makes a mountain a mountain?




## Exploring Our State

When you are exploring, you may come across these four kinds of landforms. They are mountains, hills, plains and plateaus. Plateaus are flat, high landforms that rise up higher than the land around them. They are not always on all four sides. Hills are smaller than mountains. Plains are flat, grassy land with hardly any trees. Tennessee has all of these. Which do you think you would like to explore?

## Lookout Mountain

Did you know there is a mountain called Lookout Mountain? You can see seven other states from there. WOW! Would you like to climb to the top of Lookout Mountain? Talk to a friend about how Lookout Mountain got its name.



## Bodies of Water in Tennessee

There are lakes, rivers, streams and creeks in Tennessee. There is Center Hill Lake, Norris Lake, Douglas Lake and Kentucky Lake.

The major rivers are the Tennessee River, Cumberland River, Mississippi River and Duck River. You can swim, boat and fish on the water. Have you explored any of these bodies of water?





## Water Features

An ocean is a large body of water that takes up most of our planet! There are four oceans in the world. The closest one to us here is the Atlantic Ocean.

An island is a landform surrounded by water from all directions. Have you ever heard of Hawaii? What about Puerto Rico? These are examples of islands!

A peninsula is a piece of land that is part of a mainland and is mostly surrounded by water. You may know Florida as a state but did you know that it is also a peninsula?





# Tennessee Studies Weekly

LIFE IN THE UNITED STATES

GRADE  
2

## What makes a mountain a mountain?

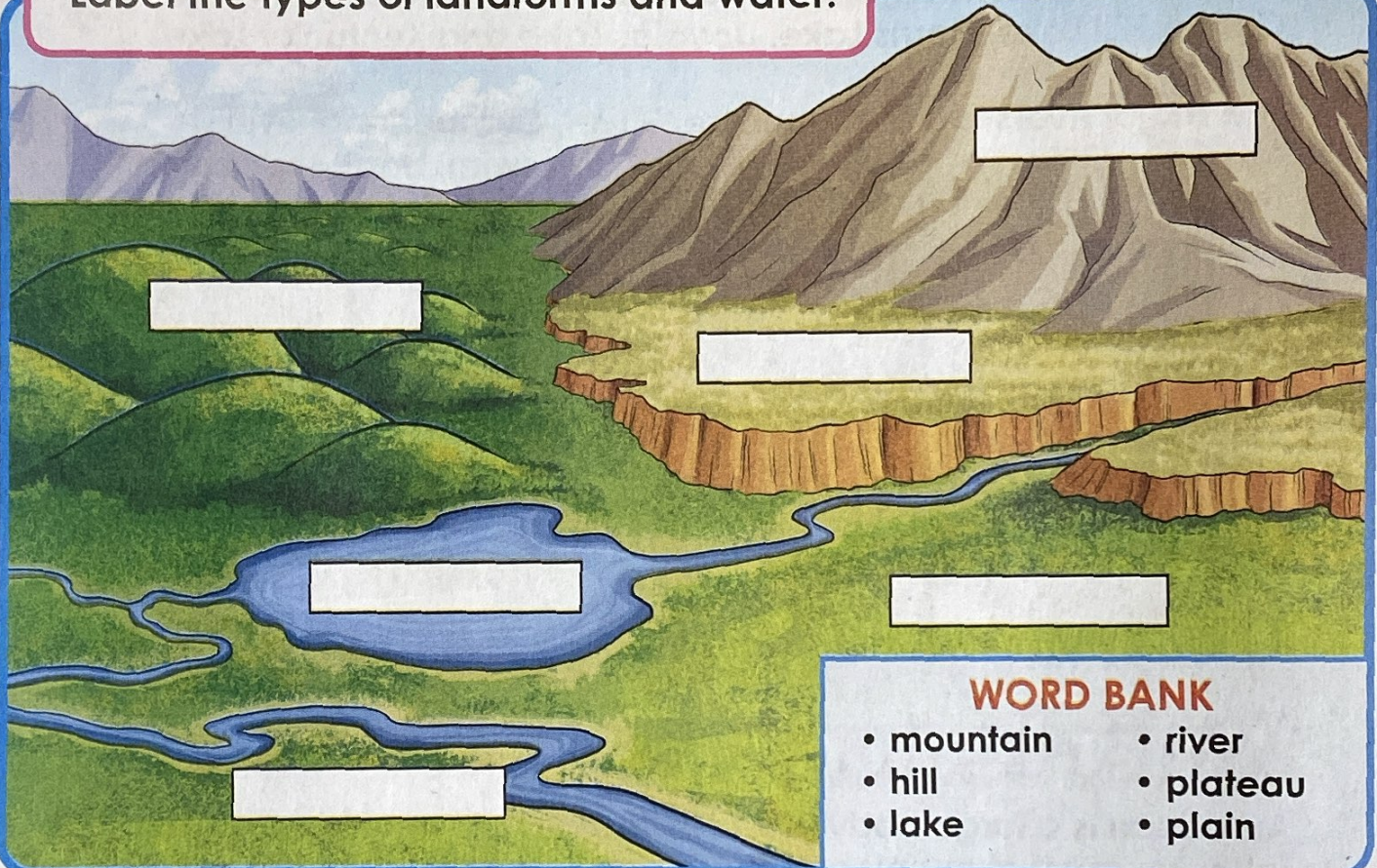
Tennessee is full of all kinds of landforms and bodies of water. A mountain is the tallest landform. Mountains have sloping sides and ridges. The ridges can be rounded or sharp. Mountains have a high point that is called the summit or peak. A landform is usually called a mountain if it is 1,000 feet tall or higher.



# ACTIVITY PAGE

Name \_\_\_\_\_

Label the types of landforms and water.



Draw a picture of what you think Tennessee looks like from a rocket ship.

